

DIGITAL MARKETING PARIWISATA



by wonderful indonesia



mahoni.com

Bawean Island East Java - Indonesia

Digital Marketing Pariwisata Indonesia

PROMOSI

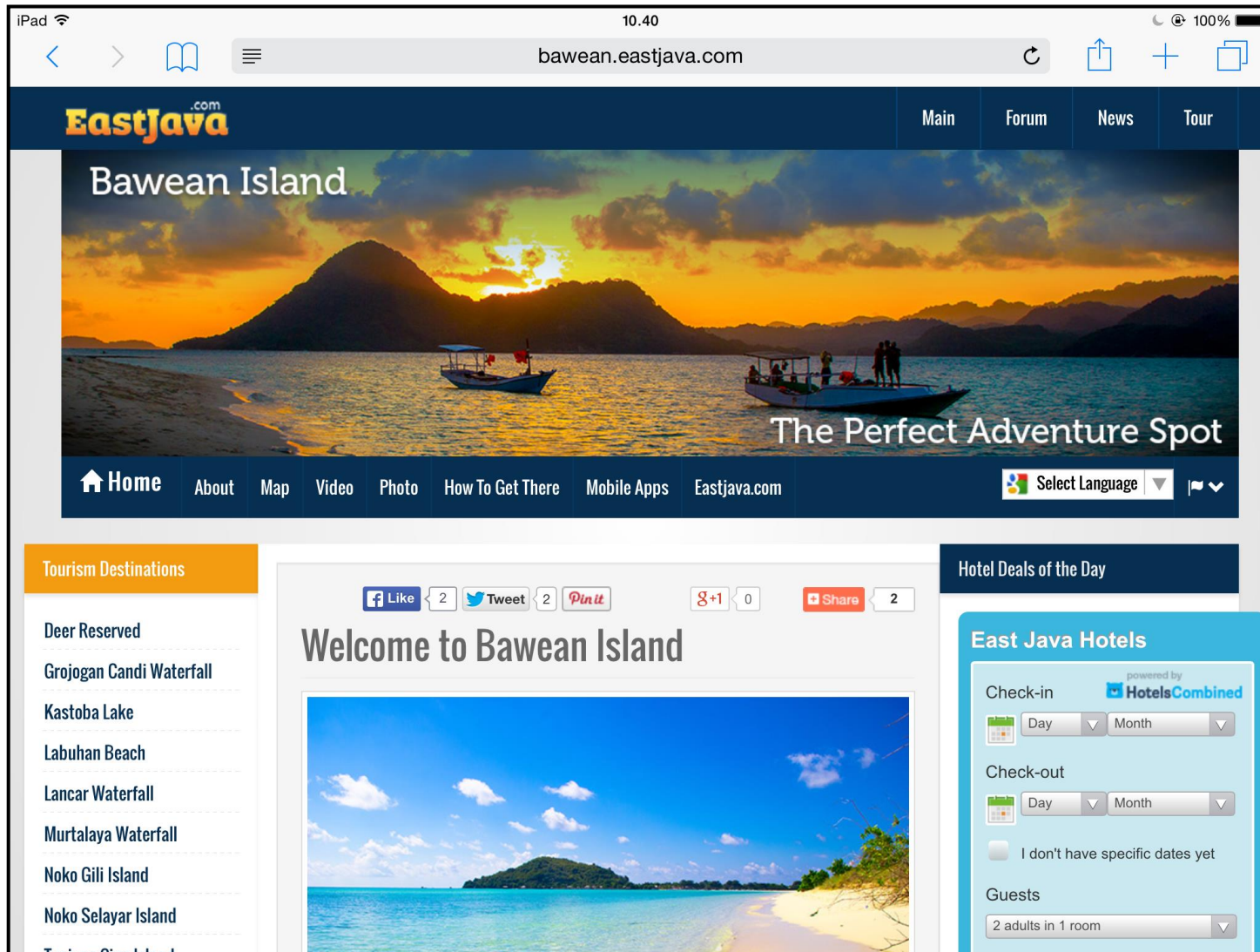
PARIWISATA PULAU BAWEAN

GRESIK - JAWA TIMUR

Melalui:

- Website
- Peta
- Video
- Media Sosial
- Mobile Aplikasi

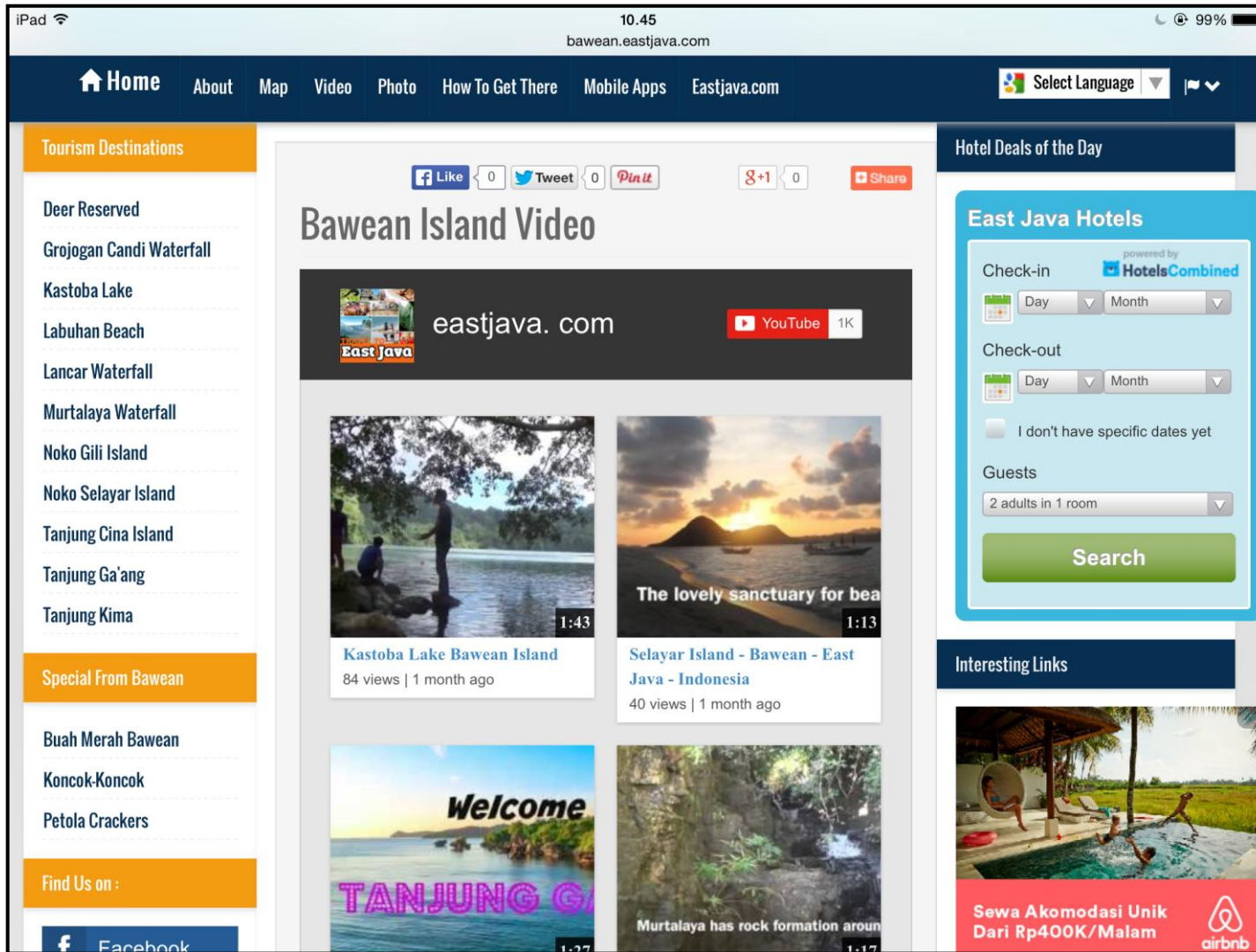
Halaman Depan Website Pulau Bawean : bawean.eastjava.com



Peta Pariwisata Pulau Bawean

The screenshot displays the website 'bawean.eastjava.com' on an iPad. The top status bar shows 'iPad', signal strength, '10.40', and '100%' battery. The navigation bar includes 'Home', 'About', 'Map', 'Video', 'Photo', 'How To Get There', 'Mobile Apps', and 'Eastjava.com'. A 'Select Language' dropdown is on the right. The main content area is titled 'Bawean Island Map' and features a central map of Bawean Island with sub-districts like Tambak and Sangkapura. Social media sharing buttons for Like, Tweet, Pin, and Share are visible. The left sidebar lists 'Tourism Destinations' such as Deer Reserved, Grojogan Candi Waterfall, and Kastoba Lake, and 'Special From Bawean' items like Buah Merah Bawean. The right sidebar has 'Hotel Deals of the Day' and 'East Java Hotels' search filters for check-in, check-out, and guests. An 'Interesting Links' section at the bottom right shows a photo of a swimming pool with the text 'Sewa Akomodasi Unik'.

Koleksi Video Daya Tarik Wisata Bawean



Video Tentang Penangkaran Rusa Bawean

The screenshot shows the Bawean website on an iPad. The top navigation bar includes 'Home', 'About', 'Map', 'Video', 'Photo', 'How To Get There', 'Mobile Apps', and 'Eastjava.com'. A 'Select Language' dropdown is visible on the right. The main content area features a large video player with the title 'Deer Reserved in Bawean Island (Hyelaphus Kuhlii)'. The video shows two deer in a forest with a red play button overlay. Below the video, there are four smaller video thumbnails: 'Kastoba Lake Bawean Island', 'Selayar Island - Bawean - East Java - Indonesia', 'Welcome TANJUNG GA'ANG', and 'Murtalaya has rock formation around the...'. On the left sidebar, there is a list of locations: 'Murtalaya Waterfall', 'Noko Gili Island', 'Noko Selayar Island', 'Tanjung Cina Island', 'Tanjung Ga'ang', and 'Tanjung Kima'. Below this is a 'Special From Bawean' section with items like 'Buah Merah Bawean', 'Koncok-Koncok', and 'Petola Crackers'. At the bottom of the sidebar are social media links for Facebook, Twitter, Youtube, and Instagram. On the right side, there is a search bar with a 'Search' button and an 'Interesting Links' section featuring an Airbnb advertisement for 'Sewa Akomodasi Unik Dari Rp400K/Malam'.

Informasi Tentang Cara Menuju Pulau Bawean

iPad 10.50 98%

bawean.eastjava.com

Home About Map Video Photo How To Get There Mobile Apps Eastjava.com Select Language

Facebook
Twitter
Youtube
Instagram

Schedule Of Crossing Boat To Bawean Island

1. Bahari Ekspres 1C

- Gresik – Bawean: Tuesday, Thursday, Sunday
- Bawean – Gresik: Saturday, Monday, Wednesday
- Boats depart at 09:00
- 3-4 hours long journey

Tickets:
Bahari Ekspres Office - Gresik Branch
 Jl. Pahlawan 36, Gresik?Phone: +6231-3983600
Bahari Ekspres Office - Bawean Branch
 Jl. Dermaga 8, Sangkapura?Phone: +62325-422257

2. Gili Iyang

- Gresik – Bawean: Friday at 21:00
- Paciran – Bawean: Wednesday at 21:00
- Bawean – Gresik: Friday at 09:00
- Bawean – Paciran: Sunday at 09:00
- 8-10 hours long journey

The passengers can take their cars via Paciran port and motorcycle via Gresik port and Paciran port.

Tickets:
You can buy the tickets directly in the port
 Contact Person: 08123176850 (Dodot), 08123273170 (Zhul), 08123291085 (Wildan)

3. Natuna Ekspres

- Gresik – Bawean: Monday, Wednesday, Saturday
- Bawean – Gresik: Tuesday, Thursday, Sunday
- The boat departs at 09:00
- 3-4 hours long journey

Tickets:

BROMO-TENGER-SEMERU
Indonesia-Tourism.com
Tours Service To All Objects In Java Island
Booking.com - Отели 350 000 отелей по всему миру
Официальный сайт

Menu Koleksi Foto Daya Tarik Wisata Bawean

The screenshot displays the Bawean Photo Gallery website on an iPad. The page is organized into several sections:

- Navigation:** A dark blue header with a home icon, "Home", "About", "Map", "Video", "Photo", "How To Get There", "Mobile Apps", and "Eastjava.com". A "Select Language" dropdown is also present.
- Tourism Destinations:** A vertical list of destinations including Deer Reserved, Grojogan Candi Waterfall, Kastoba Lake, Labuhan Beach, Lancar Waterfall, Murtalaya Waterfall, Noko Gili Island, Noko Selayar Island, Tanjung Cina Island, Tanjung Ga'ang, and Tanjung Kima.
- Special From Bawean:** A section highlighting local products like Buah Merah Bawean, Koncok-Koncok, and Petola Crackers.
- Bawean Photo Gallery:** A central grid of six photos with captions and like/dislike icons:
 - Bawean Airport
 - Grojogan Candi Waterfall
 - Kastoba Lake
 - Petola Crackers
 - Labuhan Beach
 - Murtalaya Waterfall
- Hotel Deals of the Day:** A widget for "East Java Hotels" powered by HotelsCombined, featuring check-in/out date pickers, a guest count selector (2 adults in 1 room), and a search button.
- Interesting Links:** A section at the bottom right, currently empty.

Koleksi Foto Penangkaran Rusa Bawean

The screenshot displays a mobile website interface for 'bawean.eastjava.com'. At the top, there is a navigation bar with 'Home', 'About', 'Map', 'Video', 'Photo', 'How To Get There', 'Mobile Apps', and 'Eastjava.com'. A 'Select Language' dropdown is also present. The main content area is titled 'Penangkaran Rusa Photo Gallery' and features six photographs of deer in a natural setting, each with a caption: 'Penangkaran Rusa 0848', 'Penangkaran Rusa 0849', 'Penangkaran Rusa 0853', 'Penangkaran Rusa 0854', 'Penangkaran Rusa 0855', and 'Penangkaran Rusa 0858'. Social media sharing options (Like, Tweet, Pin it, g+1, Share) are located above the gallery. On the left, a sidebar lists 'Tourism Destinations' such as 'Deer Reserved', 'Grojogan Candi Waterfall', and 'Kastoba Lake'. On the right, there is a 'Hotel Deals of the Day' section with a search form for 'East Java Hotels' and a 'Garansi Harga Termurah' banner promising the lowest price with a Rp100,000 voucher.

Koleksi Foto Pulau Selayar

The screenshot displays a mobile website interface for 'East Java Hotels' and a photo gallery. At the top, there's a navigation bar with 'Home', 'About', 'Map', 'Video', 'Photo', 'How To Get There', 'Mobile Apps', and 'Eastjava.com'. A 'Select Language' dropdown is also present. The main content area is titled 'Selayar Island Photo Gallery' and features six photos arranged in a 2x3 grid. Each photo has a caption and social media sharing icons. The photos show various scenic views of Selayar Island, including beaches, waterfalls, and people swimming. To the left, there's a sidebar with 'Tourism Destinations' and 'Special From Bawean'. To the right, there's a 'Hotel Deals of the Day' section with a search widget for 'East Java Hotels' powered by 'HotelsCombined'. The search widget includes fields for 'Check-in', 'Check-out', 'Guests', and a 'Search' button. Below the search widget, there's an 'Interesting Links' section with a featured offer for 'Sewa Akomodasi Unik Dari Rp400K/Malam'.

Home About Map Video Photo How To Get There Mobile Apps Eastjava.com Select Language

Tourism Destinations

- Deer Reserved
- Grojogan Candi Waterfall
- Kastoba Lake
- Labuhan Beach
- Lancar Waterfall
- Murtalaya Waterfall
- Noko Gili Island
- Noko Selayar Island
- Tanjung Cina Island
- Tanjung Ga'ang
- Tanjung Kima

Special From Bawean

- Buah Merah Bawean
- Koncok-Koncok
- Petola Crackers

Find Us on :

Like 0 Tweet 0 Pin It 0 +1 0 Share

Selayar Island Photo Gallery

Selayar Island 1035

Selayar Island 1037

Selayar Island 1038

Selayar Island 1041

Selayar Island 1062

Selayar Island 1063

Hotel Deals of the Day

East Java Hotels

powered by HotelsCombined

Check-in Day Month

Check-out Day Month

I don't have specific dates yet

Guests 2 adults in 1 room

Search

Interesting Links

Sewa Akomodasi Unik Dari Rp400K/Malam

Informasi Tentang Penangkaran Rusa Bawean

iPad 10.56 bawean.eastjava.com 97%

Home About Map Video Photo How To Get There Mobile Apps Eastjava.com Select Language

Tourism Destinations

- Deer Reserved
- Grojogan Candi Waterfall
- Kastoba Lake
- Labuhan Beach
- Lancar Waterfall
- Murtalaya Waterfall
- Noko Gili Island
- Noko Selayar Island
- Tanjung Cina Island
- Tanjung Ga'ang
- Tanjung Kima


Special From Bawean

- Buah Merah Bawean
- Koncok-Koncok
- Petola Crackers

Find Us on : Facebook

Like 0 Tweet 0 Pin it 8+1 0 Share

Bawean Deer Reserved



bawean.eastjava.com

This deer reserved is located in Beto Gebang Pudakit Barat, Sangkapura district. It is about 10km from Sangkapura with 30 minutes trip. To reach this reserved that located in the hill area, you can use it motorcycle or car. The road is pretty good, at least to reach the closest village. But when you enter the forest area, the road is not too good because is not paved yet. But this uncomfortable road will be difficult to passed only in rainy season because the wet ground is so slippery when rain.

Bawean Deer or Axis Kullii that live in Bawean Deer reserved is not transfer animal from another reserved. So, the 30 deers is native habitat of Bawean island. This reserved is located at foot part of Mount Cadung and borders with

Hotel Deals of the Day

East Java Hotels powered by HotelsCombined

Check-in Day Month

Check-out Day Month

I don't have specific dates yet

Guests 2 adults in 1 room

Search

Interesting Links

FREE SHIPPING

Alexander Christie

SALE UP TO 70% OFF

SHOP NOW

VIP PLAZA www.vipplaza.co.id

Informasi Air Terjun Grojogan Candi Bawean

iPad 10.56 bawean.eastjava.com 97%

Home About Map Video Photo How To Get There Mobile Apps Eastjava.com Select Language

Tourism Destinations

- Deer Reserved
- Grojogan Candi Waterfall
- Kastoba Lake
- Labuhan Beach
- Lancar Waterfall
- Murtalaya Waterfall
- Noko Gili Island
- Noko Selayar Island
- Tanjung Cina Island
- Tanjung Ga'ang
- Tanjung Kima


Special From Bawean

- Buah Merah Bawean
- Koncok-Koncok
- Petola Crackers

Find Us on : Facebook

Like 0 Tweet 0 Pin it G+1 0 Share

Grojogan Candi Waterfall



bawean.eastjava.com

The visitors can say that Grojogan Candi waterfall is greeting spot of Kastoba lake because the distance is only a few steps from parking area to track path to Kastoba. The waterfall which was under Kastoba Lake and sourced water also from Kastoba Lake. The distance from Kastoba is about 200m, here you can swim, or bathe under the waterfall.

This waterfall is located in the middle of woods and still very natural, so it bring its coolness. Grojogan Candi waterfall falls flowing through the hills and very clear. Beside enjoy the fresh waterfalls, visitors will also enjoy the natural atmosphere around. Its green water and nature will make the visitor admires to this tourist area.

Hotel Deals of the Day

East Java Hotels powered by HotelsCombined

Check-in Day Month

Check-out Day Month

I don't have specific dates yet

Guests 2 adults in 1 room

Search

Interesting Links

ACCESS TO GLOBAL FASHION AT PARAPLOU.COM SHOP NOW

Informasi Tentang Danau Kastoba Bawean

iPad 10.56 bawean.eastjava.com 97%

Home About Map Video Photo How To Get There Mobile Apps Eastjava.com Select Language

Tourism Destinations

- Deer Reserved
- Grojogan Candi Waterfall
- Kastoba Lake
- Labuhan Beach
- Lancar Waterfall
- Murtalaya Waterfall
- Noko Gili Island
- Noko Selayar Island
- Tanjung Cina Island
- Tanjung Ga'ang
- Tanjung Kima

Special From Bawean


- Buah Merah Bawean
- Koncok-Koncok
- Petola Crackers

Find Us on :

- Facebook

Like 0 Tweet 0 Pin it +1 0 Share

Kastoba Lake



Besides those beautiful beach tourism and small islands, Bawean also has a very exotic lake. Kastoba lake is located in Paromaan village, Candi, Tambak district, Bawean Gresik. It takes only one and a half hour drive from Sangkapura dock, by passing Bawean road. Kastoba lake located on a high hill enough. There are hundreds of steps that you must go through the undergrowth on either side of the road. Must be careful to get to the top, because the road to the lake is still very natural.

Quiet and peaceful atmosphere will greet you in a lake with 725 ha width. Its location on a hill surrounded by trees make the air feel so cool. Of course this will make you want to stay all day in the only lake in Bawean island. Lush green

Hotel Deals of the Day

East Java Hotels

powered by **HotelsCombined**

Check-in

Check-out

I don't have specific dates yet

Guests

Search

Interesting Links

GrabCar is coming to Bali

Our Driver service will launch 15/6 Free rides between 15 - 30 June

Informasi Tentang Pantai Labuhan

iPad 10.56 bawean.eastjava.com 97%

Home About Map Video Photo How To Get There Mobile Apps Eastjava.com

Select Language

Tourism Destinations

- Deer Reserved
- Grojogan Candi Waterfall
- Kastoba Lake
- Labuhan Beach
- Lancar Waterfall
- Murtalaya Waterfall
- Noko Gili Island
- Noko Selayar Island
- Tanjung Cina Island
- Tanjung Ga'ang
- Tanjung Kima

Special From Bawean


- Buah Merah Bawean
- Koncok-Koncok
- Petola Crackers

Find Us on :

Facebook

Like 0 Tweet 0 Pin It +1 0 Share

Labuhan Beach



bawean.eastjava.com

Labuhan beach is a tourist icon in Bawean island located in Tanjunggori village, Tambak district. The beach is known for its beautiful and worthy for such marine tourism just like in Kuta beach Bali and other. Labuhan beach is also known for its beaches with an abundance of charm underwater. When dusk comes, this place is the most appropriate place to see the moment of sunset in the west of Bawean island.

Labuhan beach is virgin beach with so clean sand that spread on the beach. It also has so calm waves so the visitors can swim here. The visitors will also meet some crabs houses around the beach. So fantastic and wonderful beach to visit.

Hotel Deals of the Day

East Java Hotels

powered by HotelsCombined

Check-in Day Month

Check-out Day Month

I don't have specific dates yet

Guests 2 adults in 1 room

Search

Interesting Links

FREE SHIPPING

Alexander Christie

SALE UP TO 70% OFF

SHOP NOW

VIP PLAZA www.vipplaza.co.id

Informasi Tentang Air Terjun Laccar Bawean

iPad
08.41
86%

bawean.eastjava.com
Select Language


Home
About
Map
Video
Photo
How To Get There
Mobile Apps
Eastjava.com

Tourism Destinations

- Deer Reserved
- Grojogan Candi Waterfall
- Kastoba Lake
- Labuhan Beach
- Laccar Waterfall
- Murtalaya Waterfall
- Noko Gili Island
- Noko Selayar Island
- Tanjung Cina Island
- Tanjung Ga'ang
- Tanjung Kima

Like 0
Tweet 0
Pint
8+1 0
Share

Laccar waterfall



Laccar waterfall is located in Laccar sub-village, Kebun teluk dalam village, Sangkapura district, about 15 km from the center Sangkapura district. The location can reached by four wheel drive vehicles up to Laccar sub-village. Arrive the tourist sites, not directly meet the waterfall, but you have to walk through forest path which surrounded by palm trees as far as about 500 meters. Continued by passed the rocky river about 200 meters, then get to Laccar waterfall area. This waterfall has about 25 meters height with artistic cliffs background, but for last ten years, the water flow is heavily and has influenced by season. If the rainy season comes, the water flows swift and mighty strength. Otherwise, during the dry season, the water becomes more weak. This tourist area has surrounded by hills that covered with leafy trees, provides cool air atmosphere. Of course, this condition makes visitors feel comfortable to enjoy the roar of the water that falls

Hotel Deals of the Day

East Java Hotels

powered by
HotelsCombined

Check-in Day Month

Check-out Day Month

I don't have specific dates yet

Guests 2 adults in 1 room

Search

Interesting Links

Find Us on :

f Facebook

BE MATE

Apartments in Barcelona with hotel services.

Transfer service, baggage storage, key pick up, concierge and more.

Book now

Informasi Tentang Air Terjun Murtalaya Bawean

iPad 10.59 bawean.eastjava.com 96%

Home About Map Video Photo How To Get There Mobile Apps Eastjava.com Select Language

Tourism Destinations

- Deer Reserved
- Grojogan Candi Waterfall
- Kastoba Lake
- Labuhan Beach
- Lancar Waterfall
- Murtalaya Waterfall**
- Noko Gili Island
- Noko Selayar Island
- Tanjung Cina Island
- Tanjung Ga'ang
- Tanjung Kima


Special From Bawean

- Buah Merah Bawean
- Koncok-Koncok
- Petola Crackers

Find Us on : Facebook

Like 0 Tweet 0 Pin it +1 0 Share

Murtalaya Waterfall



bawean.eastjava.com

All Bawean people surely knowing well with Murtalaya. The visitors will passed the winding road and if you look down, there is a deep ravine. In this ravine, you will see beautiful nature scenery with river and rocks that so neatly. The special of this waterfall is the neat rocks with nature atmosphere around.

Photo Gallery

Hotel Deals of the Day

East Java Hotels powered by HotelsCombined

Check-in Day Month

Check-out Day Month


I don't have specific dates yet

Guests 2 adults in 1 room

Search

Interesting Links

Lebih hangat berbuka puasa bersama keluarga dan SariWangi



Latest News

Informasi Tentang Pulau Noko Bawean

iPad 11.00 96%

bawean.eastjava.com

Home About Map Video Photo How To Get There Mobile Apps Eastjava.com Select Language

Tourism Destinations


- Deer Reserved
- Grojogan Candi Waterfall
- Kastoba Lake
- Labuhan Beach
- Lancar Waterfall
- Murtalaya Waterfall
- Noko Gili Island
- Noko Selayar Island
- Tanjung Cina Island
- Tanjung Ga'ang
- Tanjung Kima

Special From Bawean

- Buah Merah Bawean
- Koncok-Koncok
- Petola Crackers

Find Us on : Facebook

Noko Gili Island



bawean.eastjava.com

Noko Island is a very small island, uninhabited, and has wide enough of white sand. The water is crystal clear, the island is clean, and the sand is smooth. The waves are calm or even almost no waves. The island which adjacent to Gili Island has about one square kilometer with the rest of the land is filled by beautiful white sand. It is suitable for beach and underwater lovers. You can also snorkel to enjoy the underwater beauty, with of course bring your own tools.

Gili Island or Gili Timur Island is a small island within 2.3 km east of Bawean island. To visit this island, you can cross by renting a fishing boat and need about 30 minutes trip. Gili Island is one of dense inhabited island in Bawean. There are about 700 heads of families of various ethnic groups living in this

Hotel Deals of the Day

East Java Hotels powered by HotelsCombined

Check-in

Check-out

I don't have specific dates yet

Guests

Search

Interesting Links

Informasi Tentang Pulau Noko Selayar Bawean

The screenshot displays the website bawean.eastjava.com on an iPad. The page features a navigation menu with options like Home, About, Map, Video, Photo, How To Get There, Mobile Apps, and Eastjava.com. A 'Select Language' dropdown is also visible.

Tourism Destinations

- Deer Reserved
- Grojogan Candi Waterfall
- Kastoba Lake
- Labuhan Beach
- Lancar Waterfall
- Murtalaya Waterfall
- Noko Gili Island
- Noko Selayar Island
- Tanjung Cina Island
- Tanjung Ga'ang
- Tanjung Kima

Special From Bawean

- Buah Merah Bawean
- Koncok-Koncok
- Petola Crackers

Find Us on :

Hotel Deals of the Day

East Java Hotels powered by HotelsCombined

Check-in: Day, Month
 Check-out: Day, Month
 I don't have specific dates yet

Guests: 2 adults in 1 room

Search

Interesting Links

LG NEW ARRIVAL
 Fit for everyone with wide angle selfies
 DISKON **RP 100 RIBU**
 Mulai Rp 133.250/bulan
BELI

Noko Selayar Island

bawean.eastjava.com

Noko Selayar is a mountain in the middle of sea, separated from Bawean land. Selayar tourist destination located in Sungairujing village, Sangkapura district. Noko Selayar is just like a mound of white sand. No home, no more trees, almost nothing other than smooth white sand.

Access to the island is very easy, can ride a motorcycle or a car. Whereas to get to the island, you can use speed boat or boat motor with about 4.5 km distance and can reach for about 20 minutes from Bawean island. With about 6000 m2 area, Noko Selayar offers the charm of beauty underwater. The uniqueness of the island is the position of the island (hills) which located in offshore.

Informasi Tentang Tanjung Cina Bawean

iPad 08.41 86%

bawean.eastjava.com

Home About Map Video Photo How To Get There Mobile Apps Eastjava.com Select Language

Tourism Destinations

- Deer Reserved
- Grojogan Candi Waterfall
- Kastoba Lake
- Labuhan Beach
- Laccar Waterfall
- Murtalaya Waterfall
- Noko Gili Island
- Noko Selayar Island
- Tanjung Cina Island
- Tanjung Ga'ang
- Tanjung Kima

Special From Bawean

- Buah Merah Bawean
- Koncok-Koncok
- Petola Crackers

Find Us on :

- Facebook

Like 0 Tweet 0 Pint 0 +1 0 Share

Tanjung Cina Island

Tanjung Cina Island is very rich of marine life charming. Visitors can dive and enjoy a variety of marine life, such as table coral (coral that formed table), reef fish, sea eel, magpie, starfish, clams and Kima mussels. Thi Tanjung Cina island is quite close to the mainland Bawean. If the low tide, we could even walk to the island from Dedawang sub-village, Telukjatidawang village. Similarly to Nusa Island, Tanjung Cina Island located in west part of Bawean. However, the better spot is in the western and northern part of the island, so if visitors walk from Bawean, you have to turn a bit far.

If the visitors coming from Nusa Island, visitors can use kelotok (traditional boat made from woods material). So you will be greeted with a big enough of lined rock. Now the higher stone is in the north part. Just walk rather bit and you will find 'Batu Pengantin' (Bride Stone).

In this Tanjung Cina Island you can not play sand. But for you who like to swim, have fun here. The water is clear and the banks are not too deep.

Hotel Deals of the Day

East Java Hotels

powered by **HotelsCombined**

Check-in

Check-out

I don't have specific dates yet

Guests

Search

Interesting Links

Informasi Tentang Tanjung Ga'ang Bawean

The screenshot shows a mobile website interface for Bawean Island. At the top, there's a navigation bar with 'Home', 'About', 'Map', 'Video', 'Photo', 'How To Get There', 'Mobile Apps', and 'Eastjava.com'. A 'Select Language' dropdown is also present. The main content area is titled 'Tanjung Ga'ang' and features a large image of a sunset over the ocean. Below the image is a paragraph describing it as a famous tourist destination in Bawean island, known for its nature view, including Tanjung Kodok, rocked coral, and marine sceneries. It is located about 8km from Sangkapura in the Somor-Somor village, Tanjung Kima area. A second paragraph mentions the beautiful coral cliffs and the possibility of seeing marble and clear water with colorful fishes. To the right of the main content is a 'Hotel Deals of the Day' section with a search widget for 'East Java Hotels' powered by HotelsCombined. The widget includes fields for check-in and check-out dates, a guest selection dropdown (set to '2 adults in 1 room'), and a 'Search' button. Below this is an 'Interesting Links' section. At the bottom right, there's an advertisement for 'BATIK COLLECTION' with a '73% SALE UP TO' and a 'SHOP NOW' button, featuring a man and a woman in batik attire. The ad also mentions 'FREE SHIPPING' and 'VIP PLAZA' with the website 'www.vipplaza.co.id'.

iPad 11.01 96%

bawean.eastjava.com

Home About Map Video Photo How To Get There Mobile Apps Eastjava.com Select Language

Tourism Destinations

- Deer Reserved
- Grojogan Candi Waterfall
- Kastoba Lake
- Labuhan Beach
- Lancar Waterfall
- Murtalaya Waterfall
- Noko Gili Island
- Noko Selayar Island
- Tanjung Cina Island
- Tanjung Ga'ang
- Tanjung Kima

Special From Bawean

- Buah Merah Bawean
- Koncok-Koncok
- Petola Crackers

Find Us on :

Facebook

Like 0 Tweet 0 Pin It +1 0 Share

Tanjung Ga'ang

bawean.eastjava.com

One of famous tourist destination in Bawean island is the amazing Tanjung Ga'ang. The unique one of Tanjung Ga'ang is its nature view. The visitors will passed several tourist destinations such as; Tanjung Kodok, rocked coral, and another marine sceneries. Tanjung Ga'ang location is not too far from Sangkapura. It is about 8km, precisely located in Somor-Somor village, Tanjung Kima area, also part of Kumalasa area.

The main interesting of Tanjung Ga'ang is its beautiful coral cliffs. Those cliffs are very famous for Bawean visitors, even it has said that there is marble contains in those cliffs. From the cliffs, the visitors can enjoy the beautiful and clear water with the colorful fishes. Tanjung Ga'ang itself can divided into three

Hotel Deals of the Day

East Java Hotels

powered by HotelsCombined

Check-in Day Month

Check-out Day Month

I don't have specific dates yet

Guests 2 adults in 1 room

Search

Interesting Links

BATIK COLLECTION

SALE UP TO 73%

SHOP NOW

VIP PLAZA

www.vipplaza.co.id

FREE SHIPPING

Informasi Tentang Tanjung Kima Bawean

iPad 11.02
bawean.eastjava.com
96%

Home About Map Video Photo How To Get There Mobile Apps Eastjava.com
Select Language

Tourism Destinations

- Deer Reserved
- Grojogan Candi Waterfall
- Kastoba Lake
- Labuhan Beach
- Lancar Waterfall
- Murtalaya Waterfall
- Noko Gili Island
- Noko Selayar Island
- Tanjung Cina Island
- Tanjung Ga'ang
- Tanjung Kima

Like 0
Tweet 0
Pin it
g+1 0
Share

Tanjung Kima



bawean.eastjava.com

Tanjung Kima is another tourist destination in Bawean island which offers its stunning and beauty coral. Tanjung Kima is near to Tanjung Ga'ang, about 8km from Sangkapura districts. It is located in Somor-Somor village, Sangkapura district. If you go to Tanjung Ga'ang, then you have to pass this Tanjung Kima first because the two objects is indeed inline.

In this area visitors will be treated by coconut trees view. After passing through the forest and Somor-Somor village, visitors will reach Tanjung Kima beach. Elongated beaches with smooth sand soaked by sea water get near to the shore. Rocks spread in almost all beach. If visitors continue the journey towards

Hotel Deals of the Day

East Java Hotels
powered by HotelsCombined

Check-in

Check-out

I don't have specific dates yet

Guests

Search

Interesting Links

Lebih hangat berbuka puasa bersama keluarga dan SariWangi



Special From Bawean

- Buah Merah Bawean
- Koncok-Koncok
- Petola Crackers

Find Us on :

Informasi Tentang Buah Merah dari Bawean

iPad 11.02 96%

bawean.eastjava.com

Home About Map Video Photo How To Get There Mobile Apps Eastjava.com Select Language

Tourism Destinations

- Deer Reserved
- Grojogan Candi Waterfall
- Kastoba Lake
- Labuhan Beach
- Lancar Waterfall
- Murtalaya Waterfall
- Noko Gili Island
- Noko Selayar Island
- Tanjung Cina Island
- Tanjung Ga'ang
- Tanjung Kima


Special From Bawean

- Buah Merah Bawean
- Koncok-Koncok
- Petola Crackers

Find Us on : Facebook

Like 0 Tweet 0 Pin it +1 0 Share

Buah Merah Bawean



Buah Merah Bawean (red fruit) is kind of undiscovered species of plants. Privileges, Buah Merah trees only grow and bear fruit in Bawean Island. Until now this Buah Merah has no name, it is different kind of Buah Merah from Papua.

This rare fruit flavors are very tasty, delicious and savory. Different with other fruits which tasted fat, and sweet. Please note, Buah Merah season in Bawean Island has began in April until August. The characteristics of the fruit is its kind of small thorns on each fruits. There are two kinds of fruit, named Buah Merah with red color and Buah Merah Mentega with white color.

Hotel Deals of the Day

East Java Hotels powered by HotelsCombined

Check-in Day Month

Check-out Day Month

I don't have specific dates yet

Guests 2 adults in 1 room

Search

Interesting Links

GREYHOUND
BE BOLD WHEREVER YOU GO
WITH PARAPLOU.COM
SHOP NOW

Informasi Tentang Makanan Koncok-koncok Bawean

iPad 11.03 96%

bawean.eastjava.com

Home About Map Video Photo How To Get There Mobile Apps Eastjava.com Select Language

Tourism Destinations

- Deer Reserved
- Grojogan Candi Waterfall
- Kastoba Lake
- Labuhan Beach
- Lancar Waterfall
- Murtalaya Waterfall
- Noko Gili Island
- Noko Selayar Island
- Tanjung Cina Island
- Tanjung Ga'ang
- Tanjung Kima

Special From Bawean


- Buah Merah Bawean
- Koncok-Koncok
- Petola Crackers

Find Us on :

Facebook

Like 0 Tweet 0 Pin It 0 Share

Koncok-Koncok



bawean.eastjava.com

Based on its geographical position of Bawean island which surrounded by sea, it would not be surprised if there are many foods made from fish in this island. Jhukok name of fish in Bawean language is the main meal of Bawean society. They say that it is not eating if you not eat sea fish.

Start from breakfast, lunch to dinner all dishes made from fish. Eg; breakfast with kella-kella fish, lunch with Tono-Tono Jhukok (in Bawean, fish grilled called tono-tono) while dinner with stew fish.

Anyway, the whole day you will eat fish. Not only at your meals containing fish,

Hotel Deals of the Day

East Java Hotels powered by HotelsCombined

Check-in

Check-out


I don't have specific dates yet

Guests

Search

Interesting Links

5 Foods to never eat:



Burn off a bit of stomach fat every day by never eating these 5 foods. [5 Foods](#)

Informasi Tentang Krupuk Petola dari Bawean

iPad 11.04 95%
bawean.eastjava.com

Home About Map Video Photo How To Get There Mobile Apps Eastjava.com
Select Language

Tourism Destinations

- Deer Reserved
- Grojogan Candi Waterfall
- Kastoba Lake
- Labuhan Beach
- Lancar Waterfall
- Murtalaya Waterfall
- Noko Gili Island
- Noko Selayar Island
- Tanjung Cina Island
- Tanjung Ga'ang
- Tanjung Kima


Special From Bawean

- Buah Merah Bawean
- Koncok-Koncok
- Petola Crackers

Find Us on :

Facebook

Petola Crackers



bawean.eastjava.com

Whenever visit tourist destinations or other areas, sometimes we think about what could serve as a souvenir. Similarly, when visit Bawean island, we also think what can be used as gifts for family at home. The answer is Petola Crackers (Kerupuk Petola).

Petola crackers is special because it is produced manually or by human hands without machine process. In Bawean, Petola cracker production done for generations by local residents. The crackers production itself use tuna fish as its main material, because this type of fish is common and easily caught in Bawean sea.

Hotel Deals of the Day

East Java Hotels

powered by
 HotelsCombined

Check-in

Check-out

I don't have specific dates yet

Guests

Search

Interesting Links

Website Pariwisata Bawean

bisa diakses dalam berbagai bahasa :

- Inggris
- Arab
- Mandarin
- Jepang
- Rusia
- Perancis
- Jerman
- Bahasa lain



Website Pariwisata Bawean dalam Bahasa Arab

iPad 11.18 94%

bawean.eastjava.com

Google translate Translated to: Arabic Show original Options

الوجهات السياحية

الغزلان محفظة

Grojogan كاندي الشلال

Kastoba بحيرة

ابوهان بيتش

Lancar الشلال

Murtalaya الشلال

نوكو جبلي جزيرة

جزيرة Selayar نوكو

تانجونج سينا جزيرة

Ga'ang تانجونج

تانجونج كيما

خاصة من باويان

بواح ميراه باويان

KoncoK-Konco

المفرعات Petola

تابعنا على

Like 0 Tweet 0 Pin it 0 +1 0 Share

مرحبا بكم في جزيرة باويان



جزيرة باويان هي واحدة من جزيرة رائعة في إندونيسيا، وتحديدا في منطقة إقليم جاوة الشرقية. يقع في جزيرة باويان في بحر جاوة، على بعد حوالي 80 ميلا أو 120 كم شمال جريسيك هذه هي جزيرة صغيرة والتي لها إداريا في جريسيك ريجنسي - جاوة الشرقية. للوصول إلى هذه الجزيرة، تحتاج إلى 3 ساعات على متن قارب سريع من ميناء جريسيك. التعقيب يأتي دائما في هذا الميناء. الترحيل والتفريغ للبضائع والركاب تتسابق للخروج في منفذ هو رأي مشغول في الميناء. وتتكون الجزيرة باويان من 2 أحياء، حي هي أكبر منطقة في جزيرة باويان. هذه الجزيرة Sangkapura و 17 قرية Tambak و Sangkapura لديها العديد من السياح وجهات التي ليست أقل شأنا من غيرها من الوجهات السياحية في إندونيسيا. إلى ويمكن للزوار الاستمتاع أيضا ثقافة السكان، toursm، جانب السياحة البحرية، البحيرات والشلالات قال لتكون قادرة على المنافسة مع بالي أو بوناكين في شمال Island.This الأصليين في جزيرة باويان سولاويزي. اسم باويان نفسه معنى خاص، يؤخذ باويان من الكلمة السنسكريتية تعني "ضوء الشمس إلى Kuhli هناك". وهناك أنواع الغزلان التي وجدت فقط (المستوطنة) في جزيرة باويان، كما دعا محور جانب ذلك، تزرع مانفوستين، اللحاء، والفاكهة الحمراء، ودوريان في هذه الجزيرة. عشرات الأنواع الأسماك هي أيضا على ساحل الجزيرة

عروض الفنادق من يوم

جاوة الشرقية الفنادق

powered by HotelsCombined

تحقق في

يوم شهر

الدفع

يوم شهر

ليس لدي تواريخ محددة بعد

الضيوف

البالغين في الغرفة 2 1

بحث

روابط إضافية

		
Sony HandyCam...	Canon EOS 70D Wifi...	Yamaha Gitar Akustik...
IDR6,085,000	IDR16,090,000	IDR2,535,000
Beli Sekarang di...	Beli Sekarang di...	Beli Sekarang di...

Website Pariwisata Bawean dalam Bahasa China

iPad 11.19 94%

bawean.eastjava.com

Google translate Translated to: Chinese (Simplified) Show original Options X

旅游目的地

- 保留鹿
- 坎迪Grojogan瀑布
- Kastoba湖
- Labuhan海滩
- Lancar瀑布
- Murtalaya瀑布
- NOKO吉利岛
- NOKO Selayar岛
- 丹绒支那岛
- 丹绒Ga'ang
- 丹绒基马

特别从巴韦安岛

- Buah美拉巴韦安岛
- Koncok-Koncok
- Petola饼干

找我们:

Facebook的

的天酒店

冬瓜哇酒店 powered by HotelsCombined

报到 天 月

查看 天 月

我没有具体的日期。

宾客 2成人1间

搜索

有趣的链接

- Sony HandyCam... IDR6,085,000 [Beli Sekarang di...](#)
- Canon EOS 70D Wifi... IDR16,090,000 [Beli Sekarang di...](#)
- Yamaha Gitar Akustik... IDR2,535,000 [Beli Sekarang di...](#)

Like 0 Tweet 0 Pin it 8+1 0 Share

欢迎巴韦安岛岛



巴韦安岛岛的精彩印尼之一，正是在东爪哇省的面积。该岛位于爪哇海，80英里或120公里，北靠锦石。这是一个小岛，它的行政是锦石摄政-东爪哇。为了达到这个岛，需要3个小时的快艇从港口锦石。在忙碌总是在这个端口。装载货物和乘客都在竞相走出进港和卸货的繁忙景色在港口。巴韦安岛岛由2个区，Sangkapura和Tambak区和17个村。Sangkapura是巴韦安岛岛内最大的地区。这个岛上有许多游客的目的地这是不逊色于在印尼其他旅游目的地。除了它的海洋旅游,,湖泊和瀑布toursm, 游客还可以欣赏到原住民巴韦安岛Island.This岛的文化说成是能够与巴厘岛或布纳肯北苏拉威西竞争。巴韦安岛名称本身特殊的意义，巴韦安岛是从梵意为取“有阳光”。还有鹿，只有找到（地方病）在巴韦安岛岛，称为轴Kuhli种。此外，山竹，树皮，红色水果，榴莲和种植在这个岛上。鱼类品种几十个也都对岛屿的海岸线。

Website Pariwisata Bawean dalam Bahasa Jepang

iPad 11.19 94%

bawean.eastjava.com

Google translate Translated to: Japanese Show original Options

観光地

- 鹿予約
- Grojoganチャンデイ滝
- Kastoba湖
- ラブハンビーチ
- Lancar滝
- Murtalaya滝
- ノコギリ島
- ノコSelayar島
- タンジュンシーナ島
- タンジュンGa'ang
- タンジュンキマ

Baweanからの特別な

- BuahメラBawean
- Koncok-Koncok
- Petolaフラツカー

お上の検索:

Like 0 Tweet 0 Pin it 8+1 0 Share

Bawean島へようこそ



Bawean島は、正確に、東ジャワ州の領域では、インドネシアの素晴らしい島の一つです。東ジャワ-島はジャワ海に位置し、約80マイルまたは120キロ北ブレンツクのこれは、その管理ブレンツク撰政にある小さな島です。この島に到達するために、ブレンツク港から高速船で3時間を必要とします。忙しさは常にこのポートで来ます。商品や乗客がポートに外に出て競争しているのロードとアンロードポートでの忙しい図である。Bawean島は2地区、SangkapuraとTambak地区と17の村で構成されています。SangkapuraはBawean島で最大の地区です。この島はインドネシアの他の観光地に劣っていない多くの観光客の目的地を持っています。その海洋観光、湖、滝tourismに加えて、訪問者はまたBawean Island.This島に先住民の文化を楽しむことができ北スラウエシにバリやブナケンと競争することができますように述べています。Bawean名自体は特別な意味、Bawean」があり日光”を意味するサンスクリット語から取られている。軸のみKubliと呼ばBawean島で（流行）が見つかりました種があり鹿。

デイのホテル

東ジャワホテル

powered by HotelsCombined

チェックイン 日 月

チェックアウト 日 月

私はまだ特定の日付を持っていません

ご宿泊のお客様

1部屋に大人2名

検索

興味深いリンク

		
Sony HandyCam...	Canon EOS 70D Wifi...	Yamaha Gitar Akustik...
IDR6,085,000	IDR16,090,000	IDR2,535,000
Beli Sekarang di...	Beli Sekarang di...	Beli Sekarang di...

Facebook

Website Pariwisata Bawean dalam Bahasa Rusia

iPad 11.20 bawean.eastjava.com 94%

Google translate Translated to: Russian Show original Options

Туризм Направления

- Олень защищены
- Grojogan Канди Водопад
- Kastoba Озеро
- Labuhan Пляж
- Lancar Водопад
- Murtalaya Водопад
- Noko Гили Остров
- Noko Selayar Остров
- Танджунг Cina Остров
- Танджунг Ga'ang
- Танджунг Кима

Специальный От Бавеан


- Buah Мера Бавеан
- Koncok-Koncok
- Petola крекеры

Найти нас на:

Facebook

Like 0 Tweet 0 Pin it 0 Share

Добро пожаловать в Бавеан острова



Бавеан Остров является одним из замечательного острова в Индонезии, именно в области провинции Восточная Ява. Остров расположен на Java моря, примерно в 80 миль или 120 км к северу от Gresik Это небольшой остров, который его административно находится в Gresik регентства - Восточная Ява. Для достижения этой остров, нужно 3 часа на скоростном катере от порта Gresik. Занятость всегда приходит в этом порту. Загрузка и разгрузка грузов и пассажиров спешат выйти в порт занят вид в порту. Бавеан Остров состоит из 2 районов, Sangkapura и Tambak района и 17 сел. Sangkapura является крупнейшим район в Бавеан острова. Этот остров имеет много туристов назначения, которые не уступают другим туристических направлений в Индонезии. Кроме того, его морской туризм ..

Горячие предложения от отелей Дня

Восточная Ява Отели

Регистрация powered by HotelsCombined

День Месяц

Проверить




День Месяц

Я не Точные даты поездки пока

Гости

2 взрослых в 1 номере

Интересные ссылки

		
Sony HandyCam...	Canon EOS 70D Wifi...	Yamaha Gitar Akustik...
IDR6,085,000	IDR16,090,000	IDR2,535,000

Website Pariwisata Bawean dalam Bahasa Jerman

iPad 11.20 94%

bawean.eastjava.com

Google translate Translated to: German Show original Options

Tourismus Reiseziele

- Deer vorbehalten
- Grojogan Candi Wasserfall
- Kastoba See
- Labuhan Strand
- Lancar Wasserfall
- Murtalaya Wasserfall
- Noko Gili Insel
- Noko Insel Selayar
- Tanjung Cina Insel
- Tanjung Ga'ang
- Tanjung Kima

Sonder Von Bawean

- Buah Merah Bawean
- Koncok-Koncok
- Petola Crackers

Finden Sie uns auf:

Facebook

Like 0
Tweet 0
Pin it
+1 0
Share

Willkommen auf der Insel Bawean



Bawean Island ist eine wunderschöne Insel in Indonesien, genau in der Provinz Ost-Java-Bereich. Die Insel ist in Java Meer, etwa 80 Meilen oder 120 Kilometer nördlich von Gresik Dies ist eine kleine Insel, die ihre administrativ ist in Gresik Regentschaft - East Java. Um diese Insel zu erreichen, braucht 3 Stunden mit dem Schnellboot von Gresik Port. Die Geschäftigkeit kommt immer an diesem Port. Das Be- und Entladen von Gütern und Personen sind Rennen, aus in den Hafen zu bekommen, ist der geschäftige Blick in den Hafen. Bawean Insel besteht aus 2 Bezirken, Sangkapura und Tambak Viertel und 17 Dörfer. Sangkapura ist der größte Landkreis in Bawean Insel. Diese Insel hat viele Touristen Destinationen, die nicht schlechter als andere Touristenziele in Indonesien sind. Neben der maritimen Tourismus, Seen und Wasserfälle toursm, können die Besucher auch die Kultur der indigenen Bevölkerung in Bawean Islanddieser Insel zu genießen, sagte der Lage sein, mit Bali oder

Angebote des Tages

East Java Hotels
powered by HotelsCombined

Einchecken




Überprüfen

Ich weiß nicht Daten noch unbekannt

Gäste

Suche

Interessante Links

 Sony HandyCam... IDR6,085,000 Beli Sekarang di...	 Canon EOS 70D Wifi... IDR16,090,000 Beli Sekarang di...	 Yamaha Gitar Akustik... IDR2,535,000 Beli Sekarang di...
---	---	--

Website Pariwisata Bawean dalam Bahasa Perancis

iPad 11.20 94%

bawean.eastjava.com

Google translate Translated to: **French** Show original Options

Destinations touristiques

- Cerfs réservés
- Grojogan Candi Waterfall
- Kastoba lac
- Labuhan Plage
- Lancar Waterfall
- Murtalaya Waterfall
- Noko l'île de Gili
- Noko Selayar île
- Tanjung Cina île
- Tanjung Ga'ang
- Tanjung Kima

Spécial De Bawean


- Buah Merah Bawean
- Koncok-Koncok
- Petola Crackers

Retrouvez-nous sur:

Facebook

Like 0 Tweet 0 Pin it +1 0 Share

Bienvenue à l'île Bawean



Île Bawean est l'un des merveilleuse île en Indonésie, précisément dans l'Est de Java zone de province. L'île est située en mer de Java, à environ 80 miles ou 120 kilomètres au nord de Gresik Ceci est une petite île qui est administrativement dans son Gresik régence - Java Est. Pour atteindre cette île, a besoin de 3 heures en bateau rapide à partir du port Gresik. L'agitation vient toujours dans ce port. Chargement et déchargement de marchandises et de passagers sont en compétition pour sortir dans le port est le point de vue occupé dans le port. Bawean île se compose de 2 districts, Sangkapura et Tambak district et 17 villages. Sangkapura est le plus grand district de l'île de Bawean. Cette île a beaucoup de destinations de touristes qui ne sont pas inférieurs aux autres destinations touristiques de l'Indonésie. Outre son tourisme maritime ,, lacs et cascades toursm, les visiteurs peuvent également profiter de la culture des neuples autochtones dans l'île Bawean Island This dit être en

Offres spéciales du jour

Hôtels East Java

Enregistrement powered by HotelsCombined

Jour Mois

Check-out

Jour Mois


Je ne sais pas de dates précises

Vous

2 adultes 1 chambre,

Recherche

Liens intéressants

		
Sony HandyCam...	Canon EOS 70D Wifi...	Yamaha Gitar Akustik...
IDR6,085,000	IDR16,090,000	IDR2,535,000
Beli Sekarang di...	Beli Sekarang di...	Beli Sekarang di...

Website Pariwisata Bawean dalam Bahasa Italia

iPad 11.20 94%

bawean.eastjava.com

Google translate Translated to: Italian Show original Options

Le destinazioni turistiche

- Deer riservati
- Grojogan Candi Waterfall
- Kastoba Lake
- Labuhan Beach
- Lancar Waterfall
- Murtalaya Waterfall
- Noko Gili Isola
- Noko Selayar Isola
- Tanjung Cina Isola
- Tanjung Ga'ang
- Tanjung Kima

Speciale Da Bawean

- Buah Merah Bawean
- Koncok-Koncok
- Petola Crackers

Dove siamo su:

Facebook

Like 0 Tweet 0 Pin it +1 0 Share

Benvenuti a Bawean Isola



Bawean Island è uno dei splendida isola in Indonesia, precisamente nella zona provincia di East Java. L'isola si trova a Mare di Giava, a circa 80 miglia o 120 km a nord di Gresik Questa è una piccola isola che la sua amministrativamente è in Gresik reggenza - East Java. Per raggiungere l'isola, ha bisogno di 3 ore in barca veloce dal porto di Gresik. Il tran tran viene sempre a questa porta. Carico e scarico di merci e passeggeri fanno a gara per uscire alla porta è la vista occupato in porto. Bawean isola si compone di 2 distretti, quartiere Sangkapura e Tambak e 17 villaggi. Sangkapura è il più grande distretto nell'isola Bawean. L'isola ha molte destinazioni turisti che non sono inferiori ad altre destinazioni turistiche in Indonesia. Oltre alla sua turismo marino ,, laghi e cascate tourism, i visitatori potranno anche godere della cultura dei popoli indigeni nell'isola Bawean Island.This detto di essere in grado di competere con Bali o Bunaken nel Nord Sulawesi. Stesso nome Bawean significato speciale. Bawean è preso

Offerte hotel del giorno

East Java Alberghi

powered by HotelsCombined

Check in

Check-out

Non ho ancora date specifiche

Ospiti

Ricerca

Collegamenti interessanti

		
Sony HandyCam...	Canon EOS 70D Wifi...	Yamaha Gitar Akustik...
IDR6,085,000	IDR16,090,000	IDR2,535,000
Beli Sekarang di...	Beli Sekarang di...	Beli Sekarang di...

Peta Pariwisata Pulau Bawean



Peta Pulau Bawean Resolusi Tinggi



Informasi Pulau Bawean dari Google Map

The screenshot shows a mobile website interface for 'bawean.eastjava.com'. At the top, there is a navigation bar with 'Home', 'About', 'Map', 'Video', 'Photo', 'How To Get There', 'Mobile Apps', and 'Eastjava.com'. A 'Select Language' dropdown and a flag icon are also present. Below the navigation bar, there are four social media buttons: Facebook, Twitter, Youtube, and Instagram. The main content area features a Google Map of Sangkapura with a red location pin and a 'View larger map' button. To the right of the map are several promotional banners: 'LIHAT RESEP LAINNYA', 'BROMO-TENGER-SEMERU', 'VISIT INDONESIA TOURISM', and 'Tours Service To All Objects In Java Island'. Below the map, there is a 'Latest News' section with two articles: 'Sumber Pitu Waterfall, the Natural Seven Springs Waterfall in Malang' and 'Srau Beach, Beautiful Paradise of Pacitan Beach - East Java'. A 'Promo Paling Murah' banner is also visible on the right side.

Home About Map Video Photo How To Get There Mobile Apps Eastjava.com Select Language

Facebook Twitter Youtube Instagram

Google Map

View larger map Sign in

Sangkapura Google

LIHAT RESEP LAINNYA

BROMO-TENGER-SEMERU

VISIT INDONESIA TOURISM

Tours Service To All Objects In Java Island

Latest News

Sumber Pitu Waterfall, the Natural Seven Springs Waterfall in Malang

Share to friends Sumber Pitu Waterfall or the locals named Umbulan Pitu is the waterfall lies on the western area of Mount Bromo National Park. Precisely, in Duwet Krajan village, Tumpang district of Malang regency. This waterfall is about 30 ... Continue reading →

Srau Beach, Beautiful Paradise of Pacitan Beach - East Java

Share to friendsSrau Beach Sraru Beach is natural beach has the high cliffs and typical of many wild plants that still look lush and natural. In addition, many small islands that are uninhabited whenever hard hit by the waves, will ... Continue reading →

Promo Paling Murah Mau dapetin promo yang paling murah dan terbukti murah? →

Informasi Pulau Bawean dari Google Earth

iPad 11.33 93%

bawean.eastjava.com

Home About Map Video Photo How To Get There Mobile Apps Eastjava.com Select Language

Facebook
Twitter
Youtube
Instagram

Google Map

View larger map Sign in

Sangkapura

LIHAT RESEP LAINNYA

Indonesia-Tourism.com

The Trusted Travel Agent To Plan Your Vacation

Promo Paling Murah
Mau dapetin promo yang paling murah dan terbukti murah? →

Latest News

Sumber Pitu Waterfall, the Natural Seven Springs Waterfall in Malang
Share to friends Sumber Pitu Waterfall or the locals named Umbulan Pitu is the waterfall lies on the western area of Mount Bromo National Park. Precisely, in Duwet Krajan village, Tumpang district of Malang regency. This waterfall is about 30 ...
Continue reading →

Srau Beach, Beautiful Paradise of Pacitan Beach - East Java
Share to friendsSrau Beach Sraru Beach is natural beach has the high cliffs and typical of many wild plants that still look lush and natural. In addition, many small islands that are uninhabited whenever hard hit by the waves, will ... Continue reading →

Video Pariwisata Pulau Bawean



Koleksi Video Pariwisata Bawean di Youtube.com

The screenshot shows the YouTube channel page for 'eastjava.com'. The channel banner features a collage of images including a boat, ancient stone carvings, a deer, a waterfall, and a mountain landscape. The channel name 'eastjava.com' is displayed, along with a 'Subscribe' button showing 1,781 subscribers. The navigation menu includes Home, Videos, Playlists, Channels, Discussion, and About. The video grid displays eight videos, each with a 'WATCHED' label, a thumbnail, a title, and view/viewer information.

eastjava.com Subscribe 1,781

Home **Videos** Playlists Channels Discussion About

Uploads Date added (newest - oldest) Grid

Beautiful Noko Island - Bawean - Gresik - East Java
4 views • 28 minutes ago 1:19

Deer Reserved in Bawean Island (Hyelaphus Kuhlii)
18 views • 1 day ago 1:40

Murtalaya Waterfall - Bawean - East Java - Indonesia
13 views • 2 days ago 1:17

Jatim Park II - Batu City - East Java
18 views • 5 days ago 2:02


Tanjung Gaang - Bawean Island
35 views • 1 week ago 1:27

Selayar Island - Bawean - East Java - Indonesia
40 views • 1 week ago 1:13

Kastoba Lake Bawean Island
88 views • 1 week ago 1:43

Official Video of Mountain Tourism Destination In East...
66 views • 2 months ago 1:38

Video Penangkaran Rusa Bawean di Youtube.com




The screenshot shows a YouTube video player. The video content features a deer in a lush green forest. Overlaid on the video is the text "Welcome to Bawean's Deer Selective Breeding" in a yellow, handwritten-style font, decorated with small purple and red leaf icons. The video player interface includes a search bar at the top, a play button, a progress bar showing 0:01 / 1:39, and various control icons. Below the video, the title "Deer Reserved in Bawean Island (Hyelaphus Kuhlii)" is displayed. The channel name "eastjava.com" is shown with a profile picture and a "Subscribe" button indicating 1,781 subscribers. The view count is "18 views". At the bottom, there are icons for "Add to", "Share", "More", "Like" (4), and "Dislike" (0).


YouTube ^{ID} 

Welcome to
Bawean's Deer
Selective Breeding





0:01 / 1:39

Deer Reserved in Bawean Island (Hyelaphus Kuhlii)

 eastjava.com

 1,781

18 views

 Add to  Share  More  4  0

Video Danau Kastoba Bawean di Youtube.com



The screenshot shows a YouTube video player interface. At the top left is the YouTube logo with 'ID' and a search bar. The video content displays a lush green forest bordering a calm lake. A white text overlay reads 'Kastoba Lake offers the sparkling greenish nuance over the lake..' and a yellow watermark 'eastjava.com' is in the bottom right of the video frame. Below the video is a progress bar showing 0:27 / 1:42. The video title 'Kastoba Lake Bawean Island' is centered below the player. Underneath the title is the channel name 'eastjava.com' with a profile picture, a red 'Subscribe' button, and '1,781' subscribers. To the right, it says '88 views'. At the bottom, there are icons for 'Add to', 'Share', 'More', 'Like' (6), and 'Comment' (0).

Video Air Terjun Murtalaya Bawean di Youtube.com



The image shows a screenshot of a YouTube video player. The video content is a waterfall cascading over dark rocks in a lush, green forest. A blue hand-drawn frame surrounds the waterfall, with the text "Murtalaya Waterfall" written in red inside it. The video player interface includes the YouTube logo, a search bar, and a progress bar showing 0:02 / 1:16. Below the video, the title "Murtalaya Waterfall - Bawean - East Java - Indonesia" is displayed. The channel name "eastjava.com" is shown with a profile picture and a "Subscribe" button indicating 1,781 subscribers. The video has 13 views and 2 likes.

YouTube ^{ID} 

Murtalaya Waterfall

0:02 / 1:16   

Murtalaya Waterfall - Bawean - East Java - Indonesia

 eastjava.com  1,781

13 views

 Add to  Share  More  2  0

Video Pulau Noko Bawean di Youtube.com



The screenshot shows a YouTube video player interface. At the top left is the YouTube logo with 'ID' and a menu icon. A search bar is located at the top right. The video content is a tropical beach scene with turquoise water, white sand, and a green island in the background. The text 'Noko Island' is overlaid in a white, stylized font. Below the video is a playback control bar showing a play button, a progress bar at 0:07 / 1:18, and icons for volume, settings, and full screen. Below the video player, the title 'Beautiful Noko Island - Bawean - Gresik - East Java' is displayed. Under the title is the channel name 'eastjava.com' with a profile picture, a 'Subscribe' button, and the number '1,781'. To the right of the channel information, it says '4 views'. At the bottom, there are icons for 'Add to', 'Share', and 'More'. On the far right, there are icons for likes (2) and comments (0).

YouTube ID

Beautiful Noko Island - Bawean - Gresik - East Java

eastjava.com

Subscribe 1,781

4 views

+ Add to Share More

2 0

Video Pulau Noko Selayar Bawean di Youtube.com



The video player shows a sunset scene at Noko Selayar Island. The sky is filled with orange and yellow clouds, and the sun is low on the horizon. In the foreground, there is a sandy beach with a few people walking. The water is calm, and there are some boats in the distance. The text "Noko Selayar Island" is overlaid in green cursive font. A decorative border of yellow stars surrounds the central image.

YouTube ID

0:03 / 1:12

Selayar Island - Bawean - East Java - Indonesia

eastjava.com
Subscribe 1,781

40 views

+ Add to Share ... More 4 likes 0 comments

Video Tanjung Gaang di Youtube.com



The image shows a YouTube video player interface. At the top left is the YouTube logo with 'ID' and a search bar. The video content features a scenic view of a coastline with blue water, green hills, and a rocky shore. The word 'Welcome' is written in large black letters at the top, and 'TANJUNG GAANG' is written in large, pink, dotted letters across the middle. Below the video is a playback bar with a progress indicator at 0:04 / 1:26. The video title 'Tanjung Gaang - Bawean Island' is displayed below the video. The channel name 'eastjava.com' is shown with a profile picture and a 'Subscribe' button with 1,781 subscribers. The video has 35 views, 3 likes, and 0 dislikes. At the bottom, there are options to 'Add to', 'Share', and 'More'.

YouTube ID

Welcome

TANJUNG GAANG

0:04 / 1:26

Tanjung Gaang - Bawean Island

eastjava.com

Subscribe 1,781

35 views

+ Add to Share ... More

3 0

Pariwisata Pulau Bawean di Sosial Media

- Facebook**
- Instagram**
- Twitter**



Pariwisata Pulau Bawean di Facebook.com (facebook.eastjava.com)

The screenshot shows the Facebook page for EastJava.com. The page header includes the user's name 'Laura', the location 'Home 19', and notification counts for messages (25) and comments (6). The cover photo features a tropical landscape with palm trees and a stone temple structure, with the text 'East Java, Indonesia a tropical paradise in the world'. Below the cover photo is a grid of smaller images and the text 'EastJava.com Website'. The page navigation tabs include 'Timeline', 'About', 'Photos', 'Likes', and 'More'. The main content area shows a post from 'EastJava.com' stating 'EastJava.com added 6 new photos to the album: Bawean Island — at Bawean Island.' dated June 23 at 11:46am. The post includes a large photo of a coastal landscape with a blue sky and green hills. On the left side, there are sections for '551 people like this' (with a profile picture of Ryo Aulya), 'Invite friends to like this Page', 'ABOUT' (with a description of East Java Tourism Information and the website URL), and 'PHOTOS'. On the right side, there is a 'Create Page' button, a 'Recent' list of years from 2015 to 2009, and a sponsored advertisement for 'Tower Defense Template'.

Contoh posting foto pariwisata Bawean di Facebook.com (facebook.eastjava.com)

The screenshot shows a Facebook page for 'EastJava.com' on an iPad. The page has a navigation bar with 'Timeline', 'About', 'Photos', 'Likes', and 'More'. The main content area features a post from 'EastJava.com' dated June 23 at 11:46am, announcing the addition of 6 new photos to an album titled 'Bawean Island — at Bawean Island.' The post includes a large landscape photo of a coastline and a grid of six smaller photos showing various scenes: a sunset, fish in baskets, a beach, a deer, people on a log, and a river. The left sidebar shows 551 likes, an 'Invite friends' button, and an 'ABOUT' section with a description and the website URL 'http://www.eastjava.com/'. A 'PHOTOS' section below shows a grid of images, including a deer and a '+3' icon indicating more photos.

iPad 10.21 37%

facebook.com

EastJava.com

Timeline About Photos Likes More

551 people like this
Ryo Aulya

Invite friends to like this Page

ABOUT

East Java Tourism Information : Destination, Accomodation, Maps, Pictures and many more.

<http://www.eastjava.com/>

PHOTOS

EastJava.com added 6 new photos to the album: **Bawean Island — at Bawean Island.**
June 23 at 11:46am


+3

Pariwisata Pulau Bawean di Instagram.com ([instagram.eastjava.com](https://www.instagram.com/eastjavatourism))

iPad 10.23 37%

instagram.com


Instagram [Open in app](#) [Log in](#)





eastjavatourism [FOLLOW](#)

East Java Tourism Officials East Java Tourism Information Center www.eastjava.com
www.eastjava.com

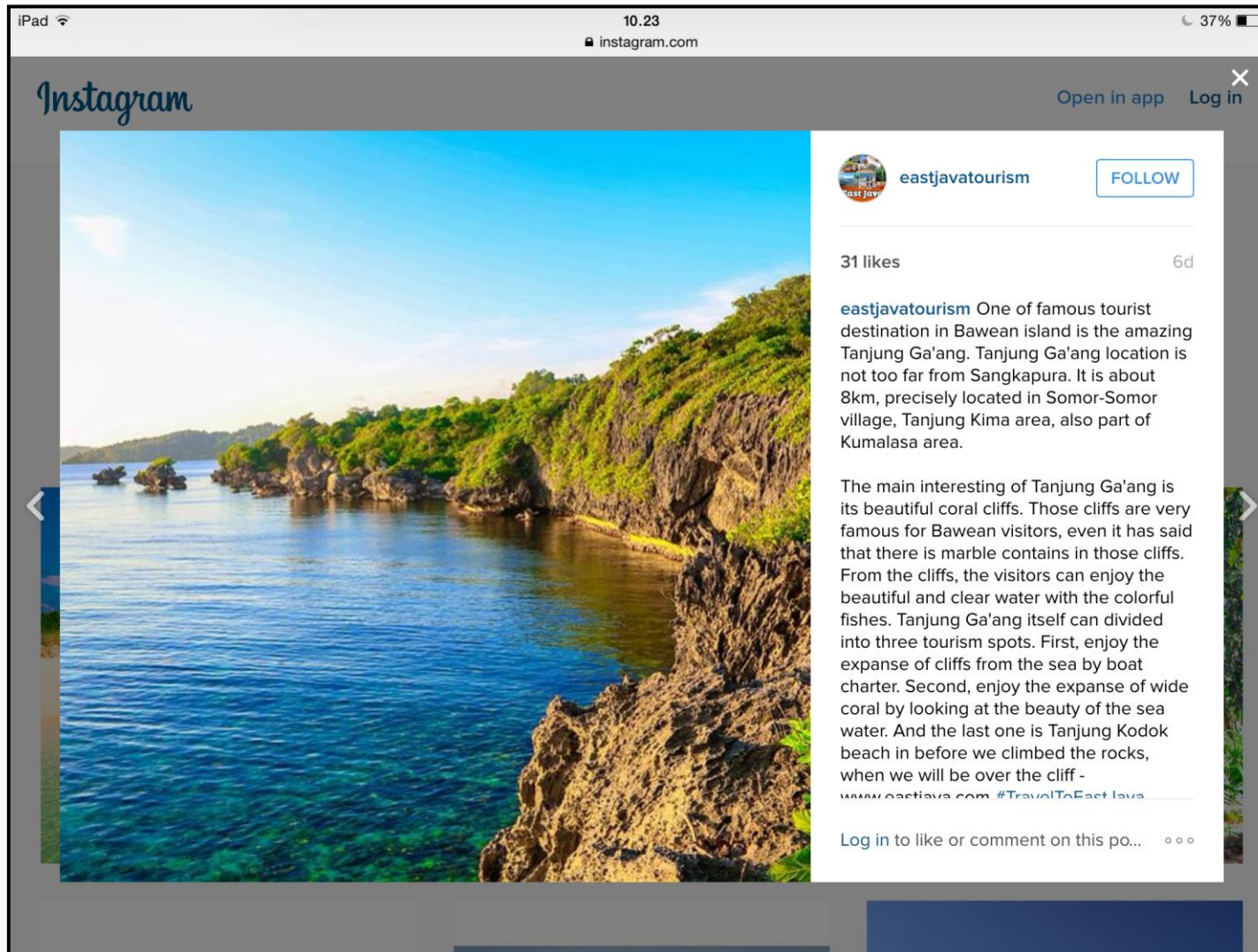
135 posts 1,386 followers 20 following







Contoh posting foto pariwisata Bawean di Instagram.com ([instagram.eastjava.com](https://www.instagram.com/eastjava.com))



Pariwisata Pulau Bawean di Twitter.com ([twitter.eastjava.com](https://twitter.com/eastjava.com))

iPad 10.39 35%

mobile.twitter.com

Profile

Home Connect Discover Me

EastJava.com
@EastJavaTourism

Official East Java Tourism Information Center. Need information about East Java Tourism, contact us info@eastjava.com.
East Java, Indonesia
eastjava.com

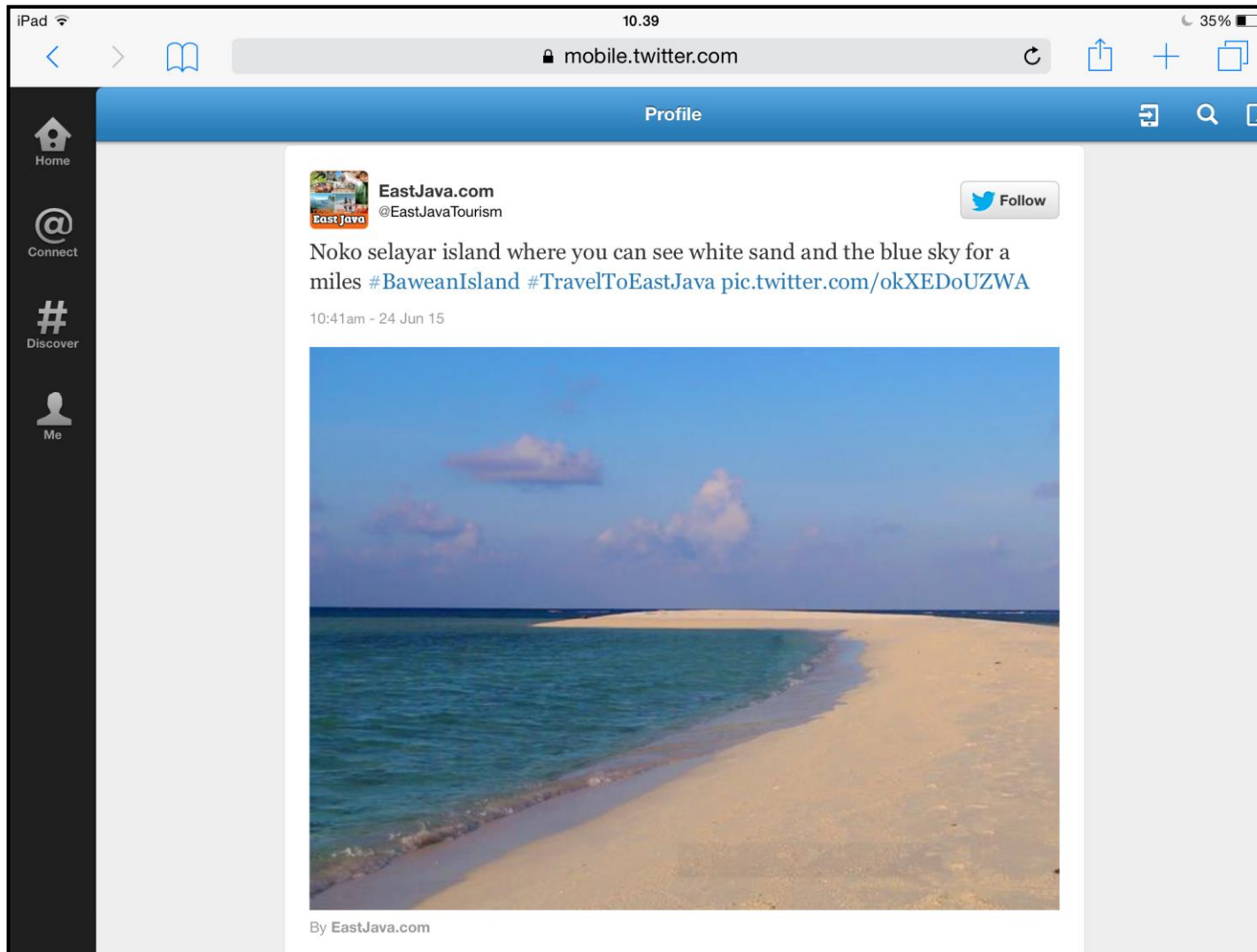
1,423 TWEETS 51 FOLLOW... 1,381 FOLLOW... Follow

EastJava.com
@EastJavaTourism Follow

Deer conservation, home of bawean endemic deer #BaweanIsland
#TravelToEastJava pic.twitter.com/075J23jdVa

10:45am - 24 Jun 15

Contoh posting foto pariwisata Bawean di Twitter.com (twitter.eastjava.com)



Mobile Aplikasi

“Amazing Bawean Island”




tersedia di platform:

iOS (iPad, iPhone)

Android


Windows 8,10 & Phone




Halaman Utama Mobile Aplikasi “Amazing Bawean Island”




“Amazing Bawean Island” : Galeri Foto Penangkaran Rusa




“Amazing Bawean Island” : Galeri Foto Tanjung Ga’ang




“Amazing Bawean Island” : Galeri Foto Danau Kastoba




“Amazing Bawean Island” : Galeri Foto Pulau Noko




“Amazing Bawean Island” : Galeri Foto Pulau Selayar



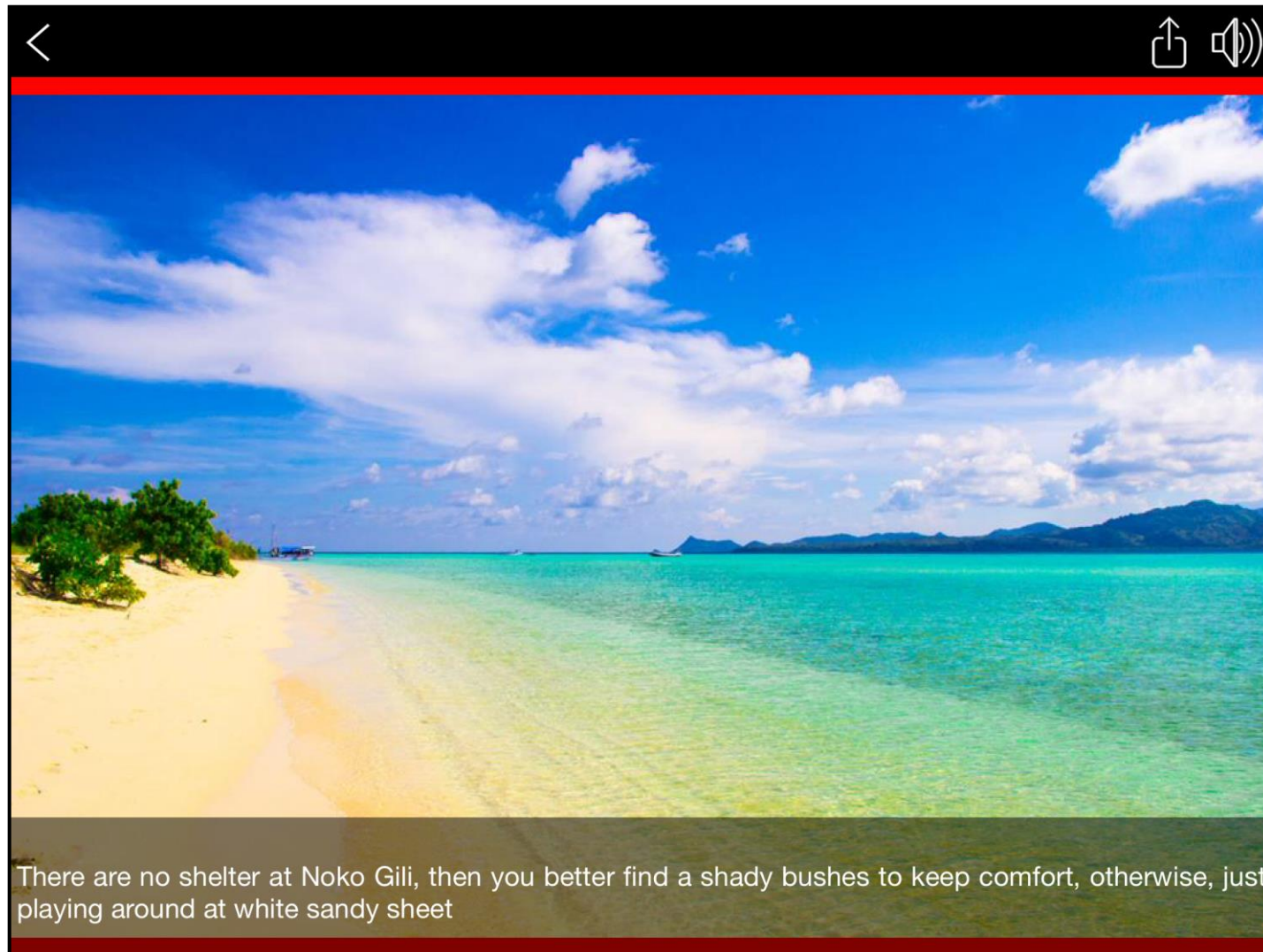
“Amazing Bawean Island” : Galeri Foto Lain-lain




“Amazing Bawean Island” : Salah satu foto Danau Kastoba, 1 layar penuh



“Amazing Bawean Island” : Salah satu foto Pulau Noko,1 layar penuh



“Amazing Bawean Island” : Foto Air Terjun Grojokan Candi, 1 layar penuh



Mobile Aplikasi “**Amazing Bawean Island**”
bisa diunduh gratis di Google Play
(bawean.mahoni.com)

